



MAP ICON LEGEND


EXISTING FACILITIES



RIVER R.O.W.



PARK, SCHOOL, CHURCH,
EQUESTRIAN FACILITY



TRAIL




PEDESTRIAN
BRIDGE

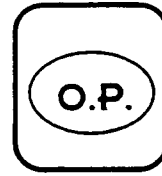
RECOMMENDED IMPROVEMENTS



AESTHETIC
IMPROVEMENT




ECONOMIC
DEVELOPMENT



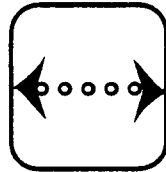
OTHER PROJECT



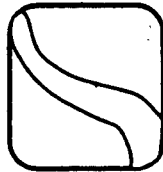
AESTHETIC
IMPROVEMENT
(MURAL)



TRAIL



TRAIL/OPEN SPACE
CONNECTION




LOS ANGELES
RIVER SIGNAGE



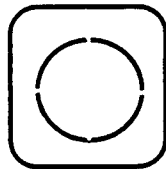
GRAFFITI
ABATEMENT
PROGRAM




PUBLIC UTILITY
R.O.W.




INTERPRETIVE SITE



ACCESS TO RIVER
TRAIL/OVERVIEW



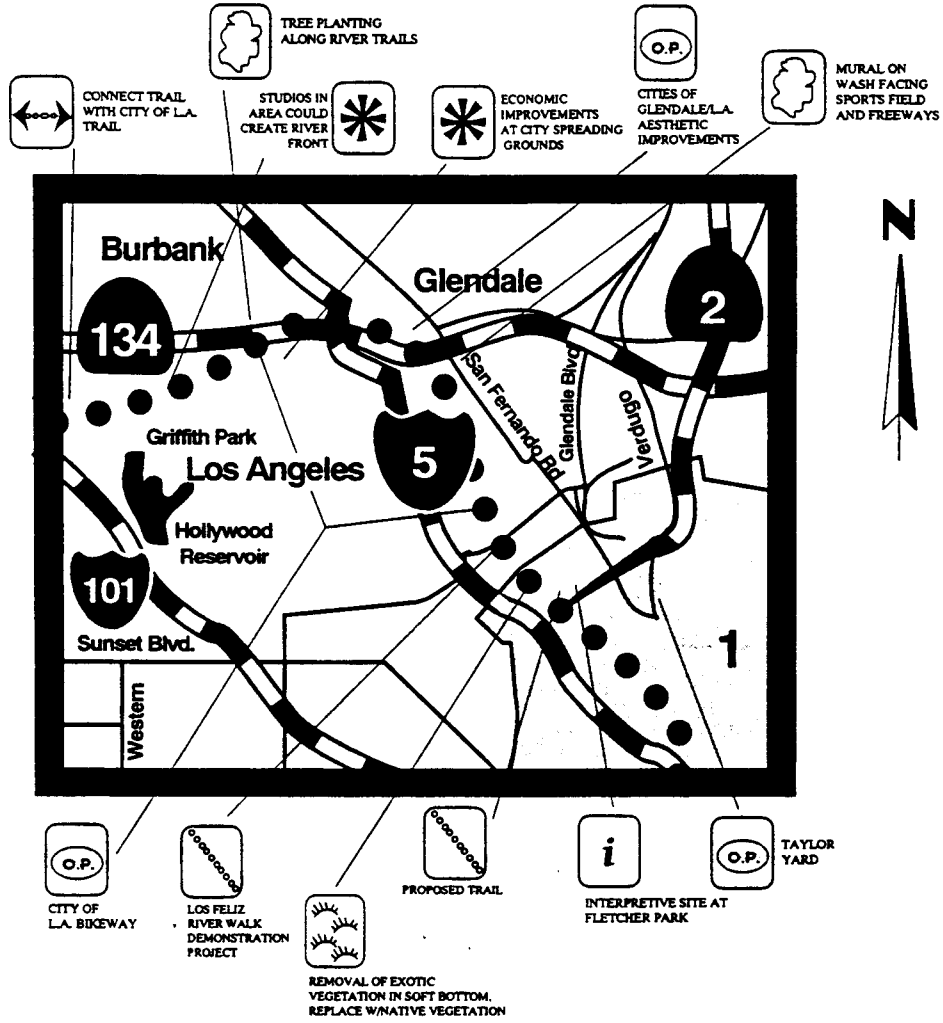
ENVIRONMENTAL
ENHANCEMENT



PEDESTRIAN BRIDGE

REACH/PROJECT LOCATION-4

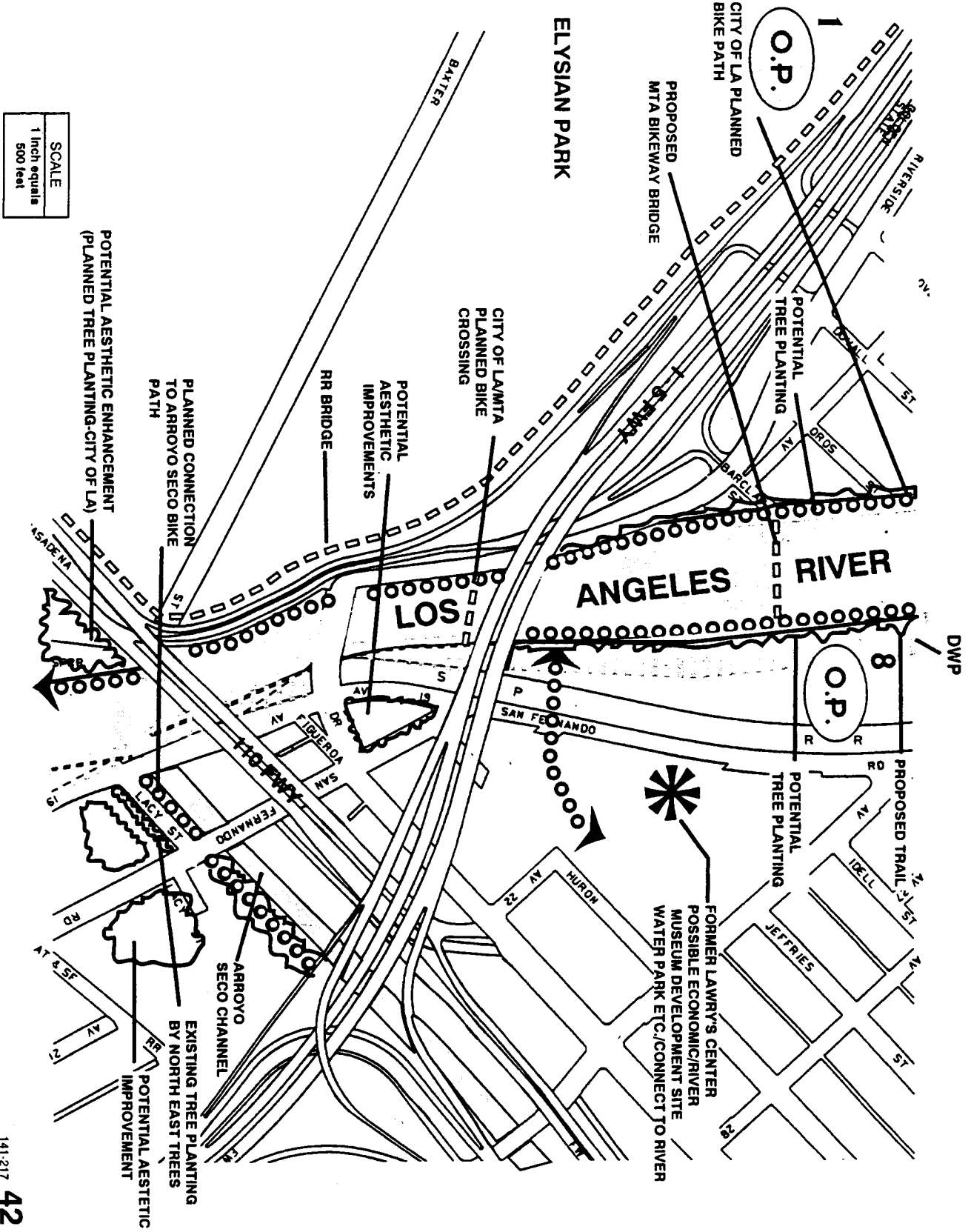
SUPERVISORIAL DISTRICT 1,3



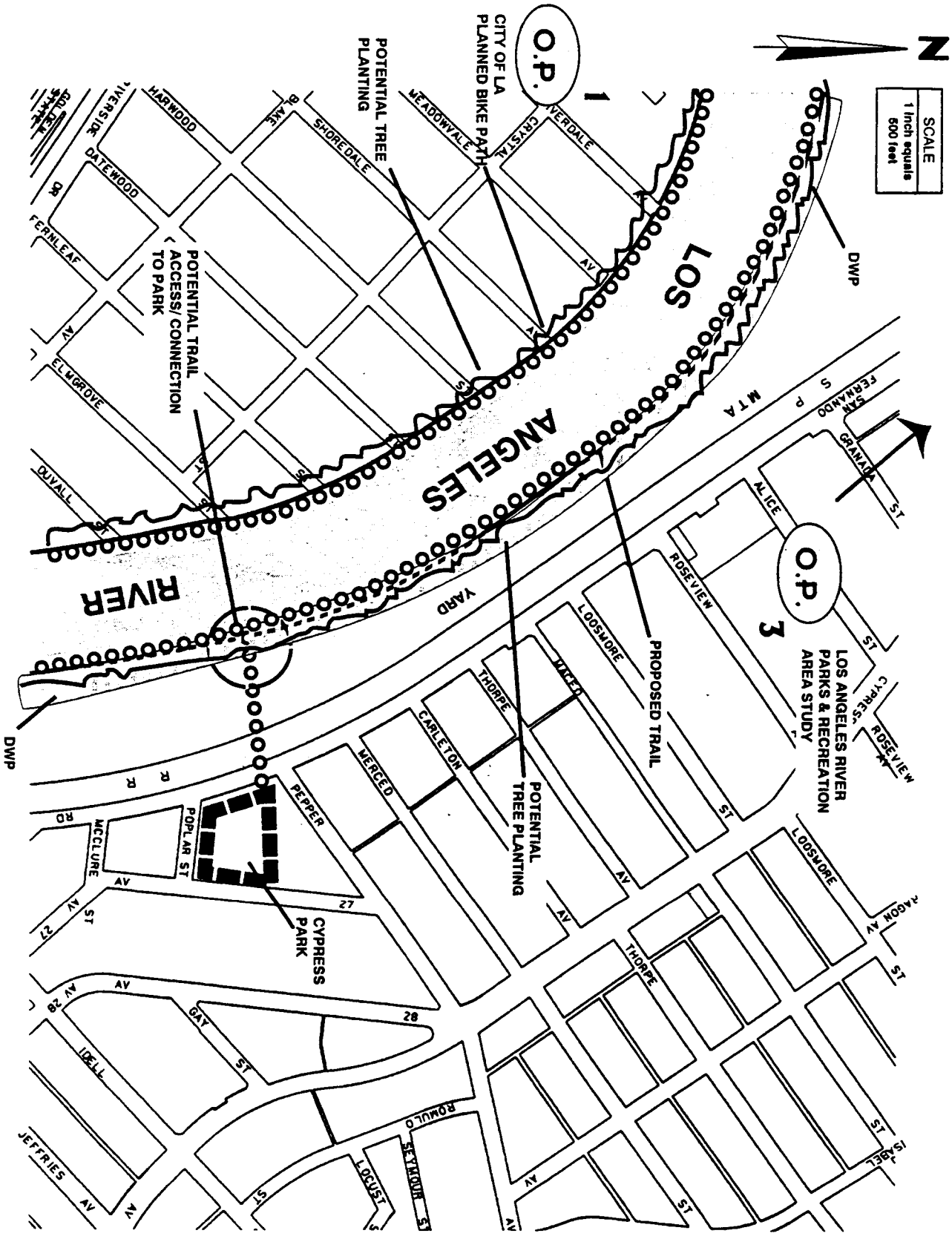
DEPARTMENT OF PUBLIC WORKS
Harry Stone, Director
Mapping and Property Management Division
GIS Services

N. T. S.

LEGEND	
	L.A. River/ Tujunga Wash
	Freeway
	Streets



SCALE
1 inch equals
500 feet



SCALE
1 inch equals
600 feet



O.P.
3

LOS ANGELES RIVER
PARKS & RECREATION
AREA STUDY

O.P.
1

CITY OF LA
PLANNED BIKE PATH

POTENTIAL TREE
PLANTING

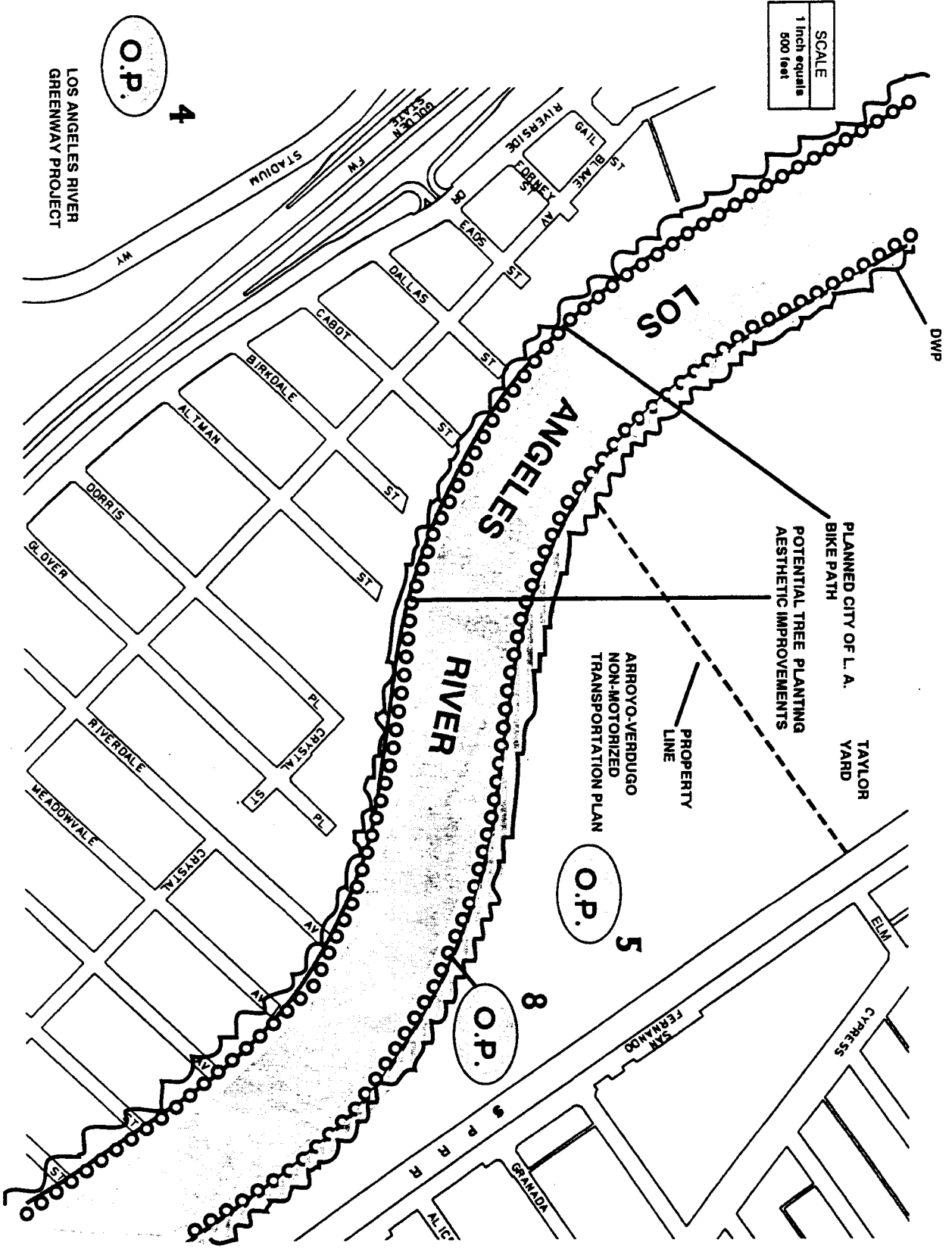
POTENTIAL TRAIL
ACCESS/ CONNECTION
TO PARK

PROPOSED TRAIL

POTENTIAL
TREE PLANTING

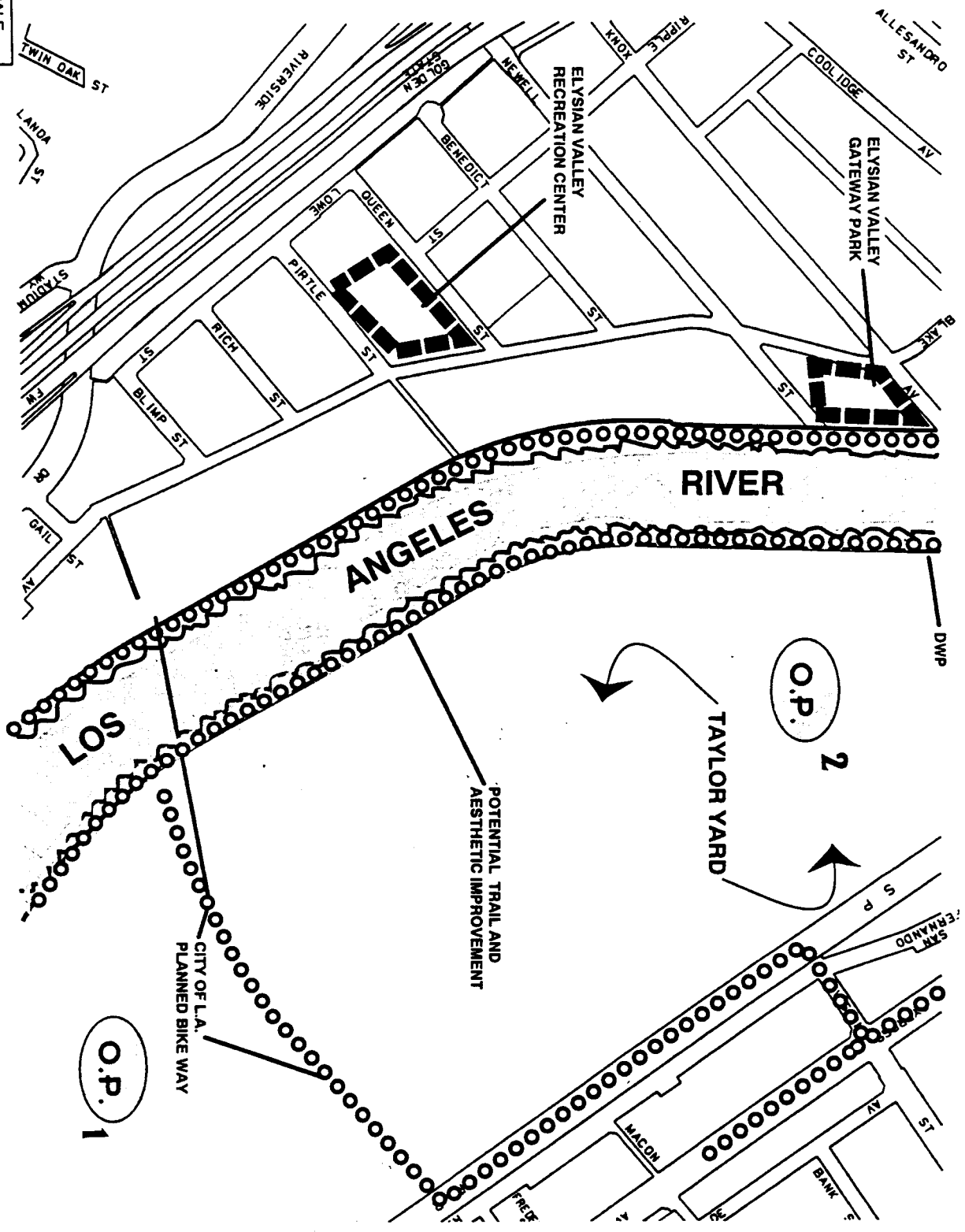
CYPRESS
PARK

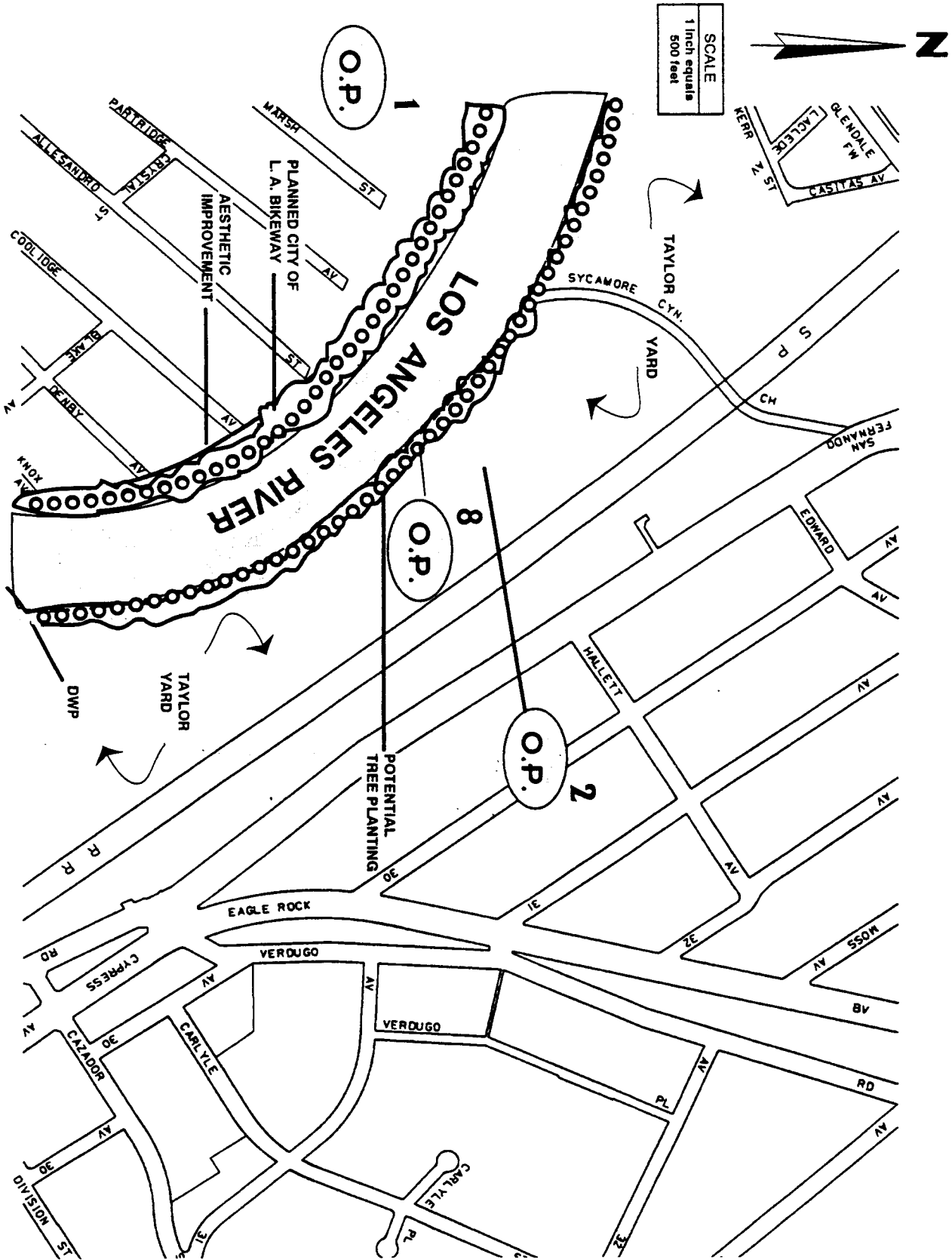
SCALE
1 inch equals
500 feet



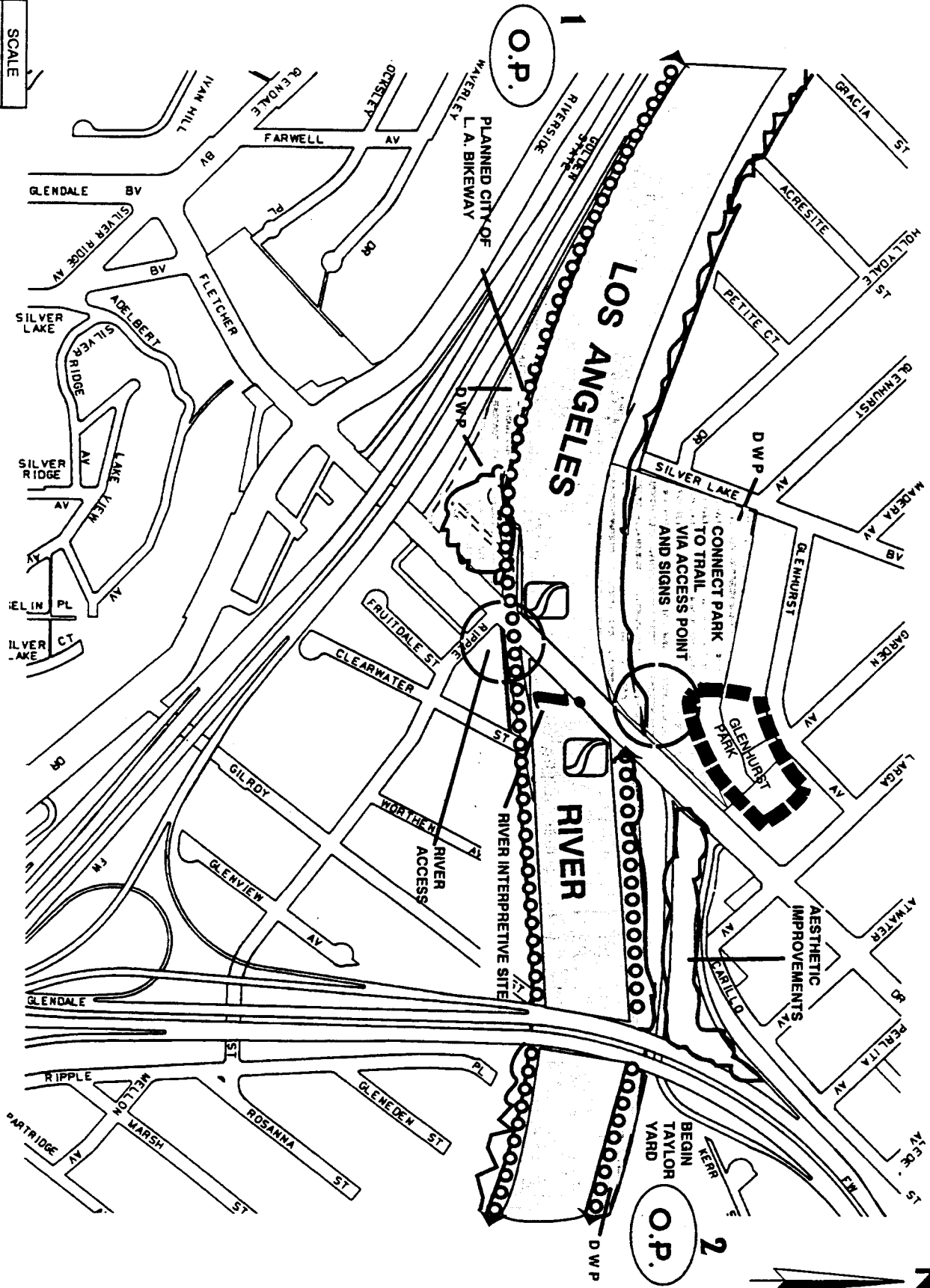
LOS ANGELES RIVER
GREENWAY PROJECT

SCALE
1 inch equals
500 feet

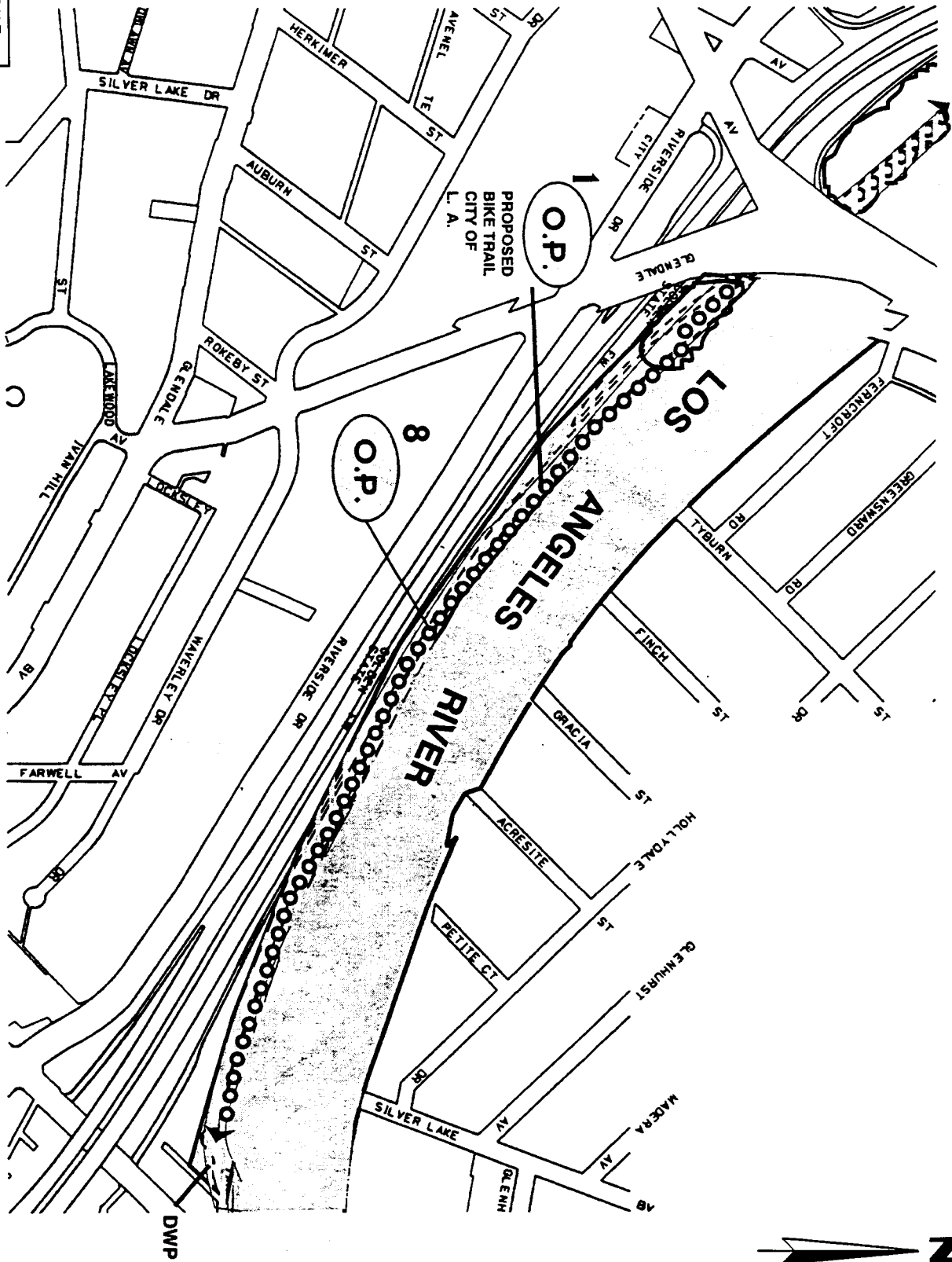




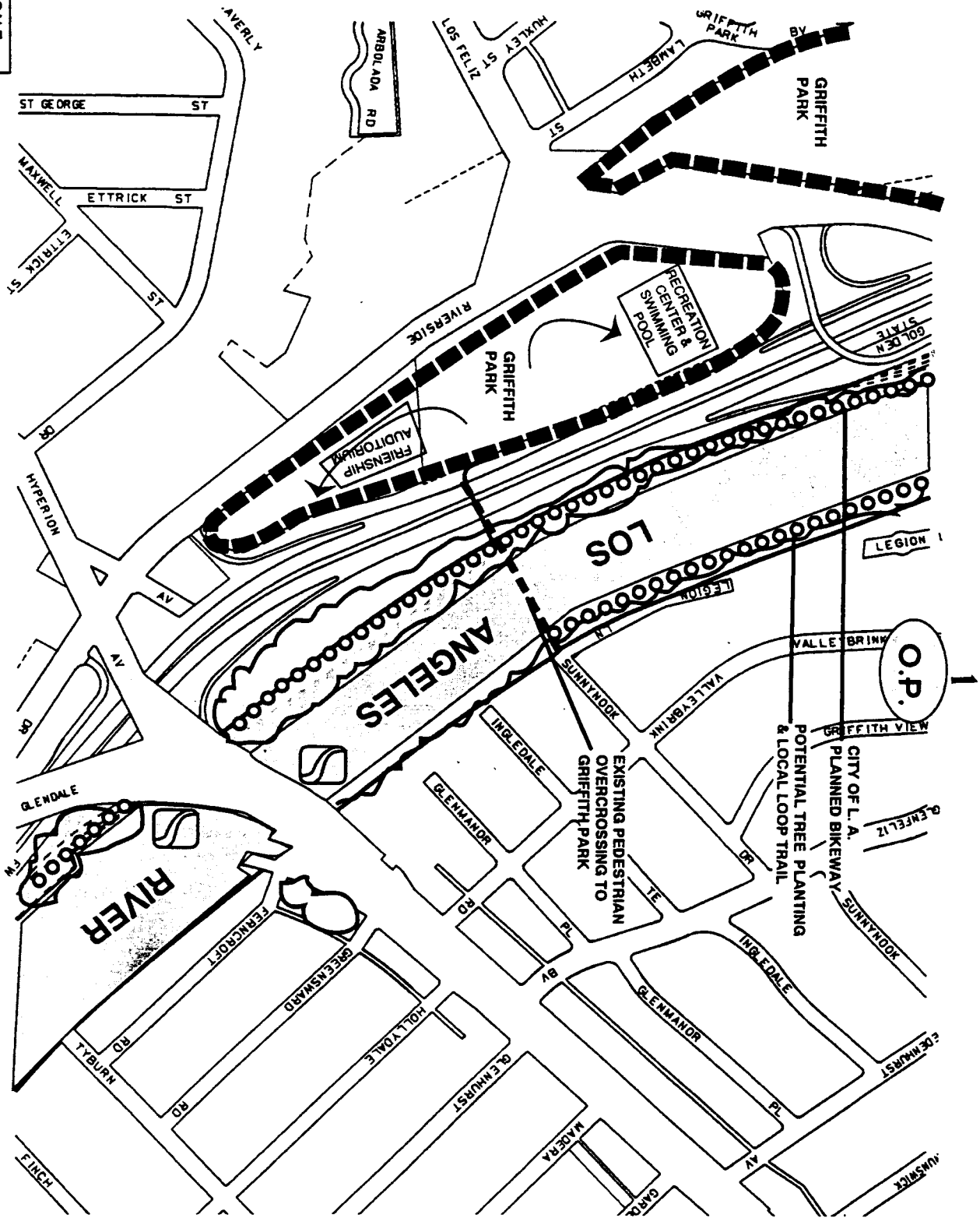
SCALE
1 inch equals
500 feet



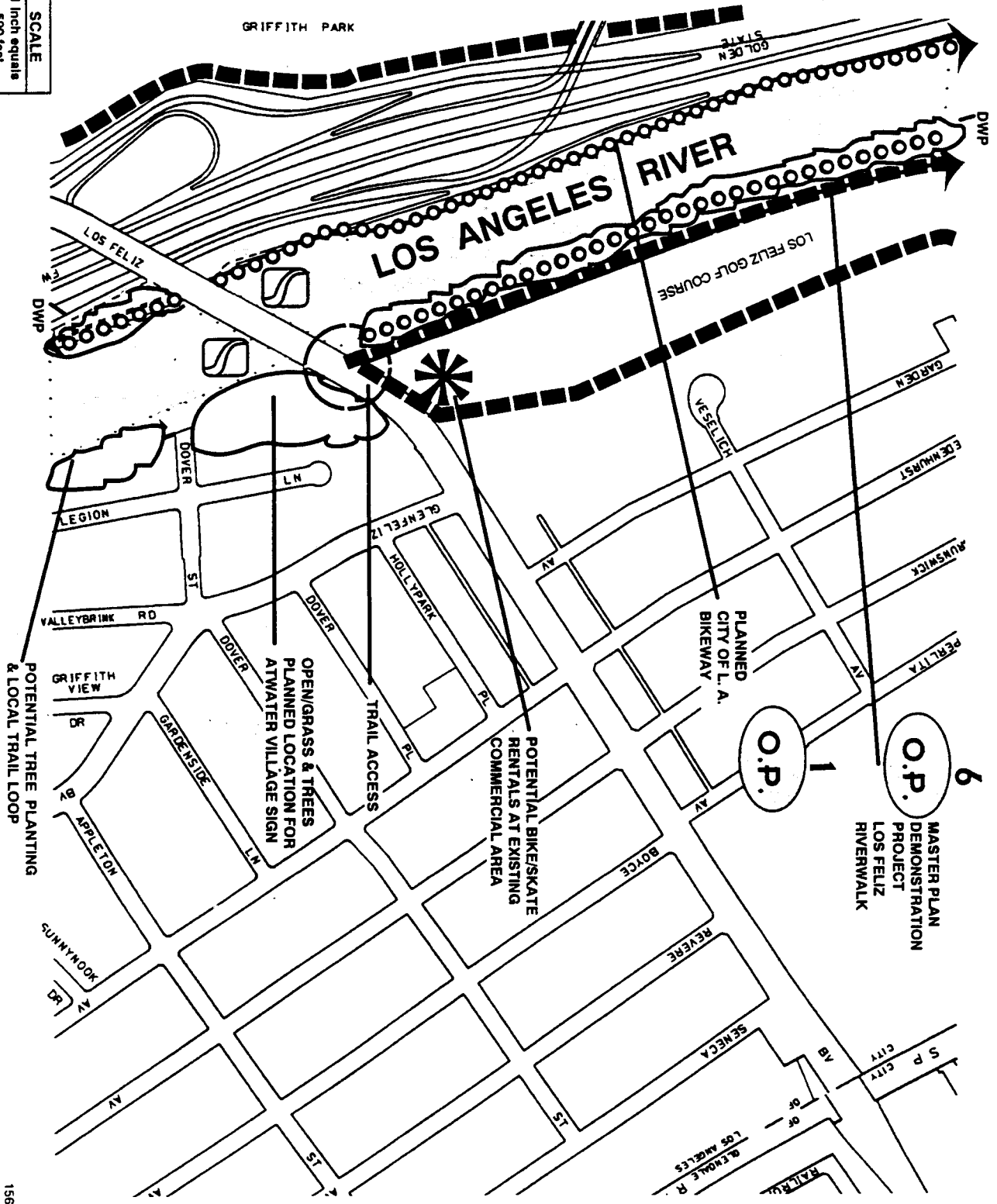
SCALE
 1 inch equals
 500 feet



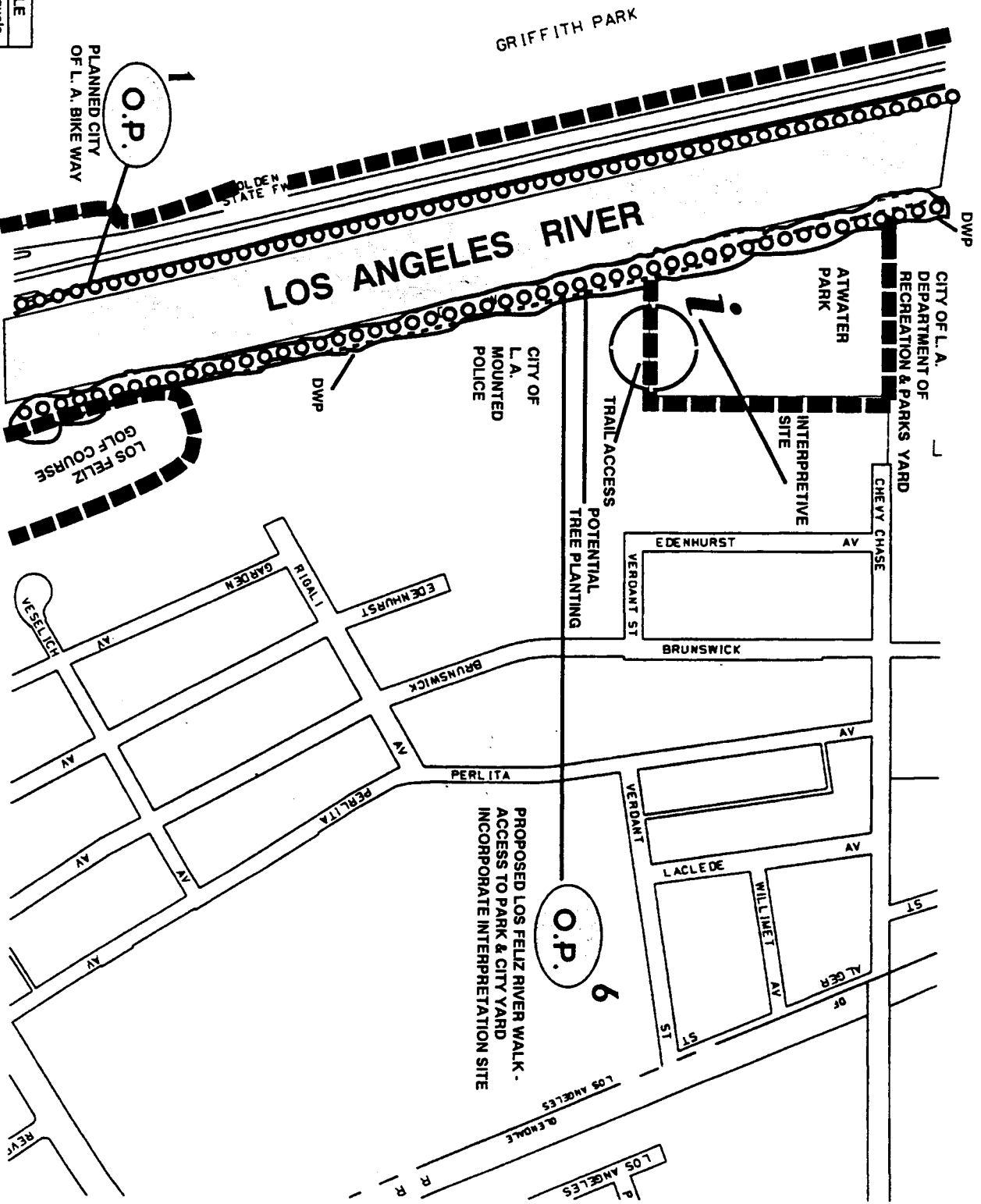
SCALE
1 inch equals
500 feet



SCALE
1 inch equals
500 feet



SCALE
1 Inch equals
500 feet



PLANNED CITY
OF L.A. BIKE WAY

O.P.

LOS ANGELES RIVER

GRIFFITH PARK

CITY OF L.A.
DEPARTMENT OF
RECREATION & PARKS YARD

ATWATER
PARK

INTERPRETIVE
SITE

TRAIL ACCESS

POTENTIAL
TREE PLANTING

EDENHURST AV

BRUNSWICK

VERDANT AV

LACLEDE AV

ALGER ST

CITY OF
L.A.
MOUNTED
POLICE

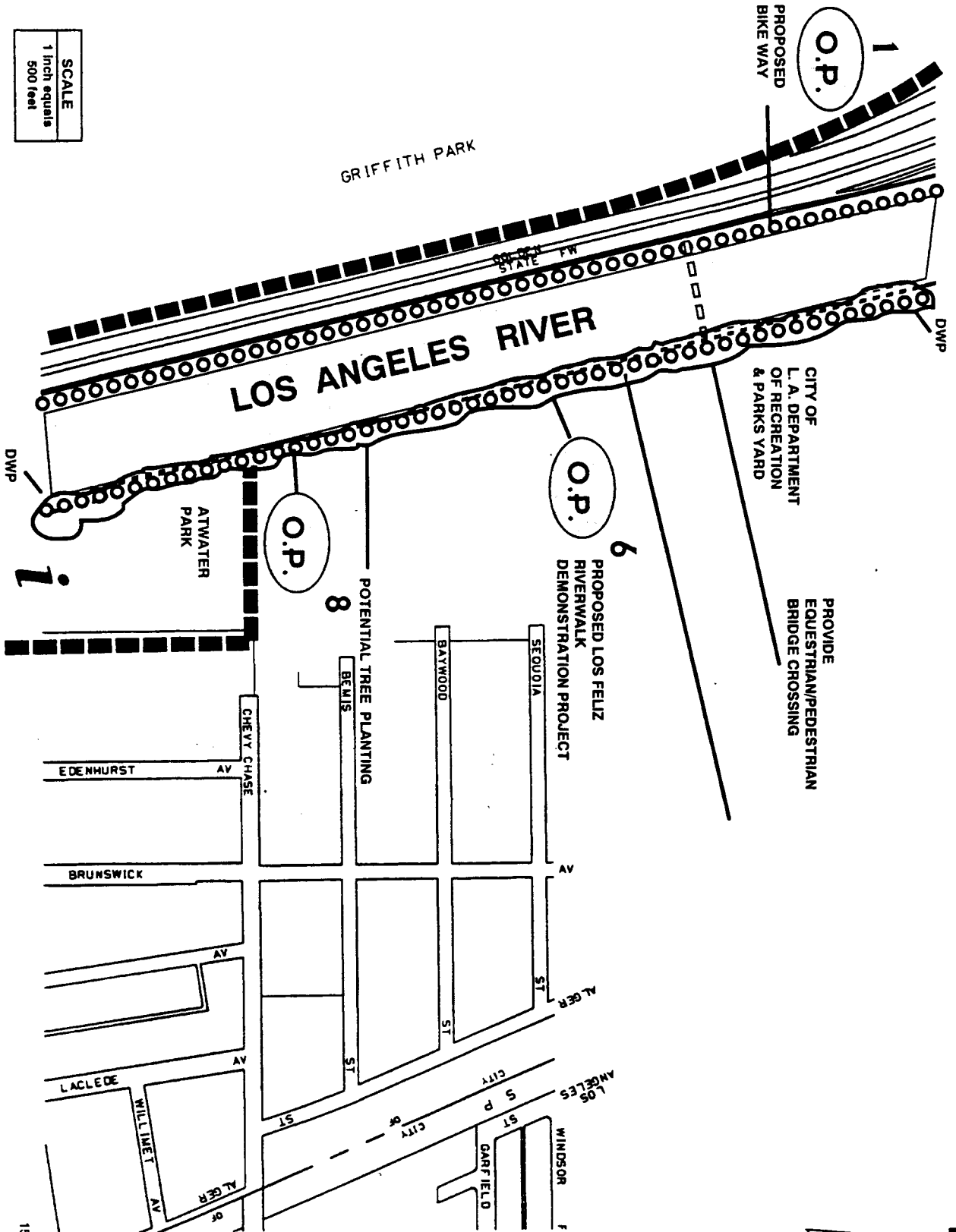
LOS FELIZ
GOLF COURSE

PROPOSED LOS FELIZ RIVER WALK -
ACCESS TO PARK & CITY YARD
INCORPORATE INTERPRETATION SITE

O.P.

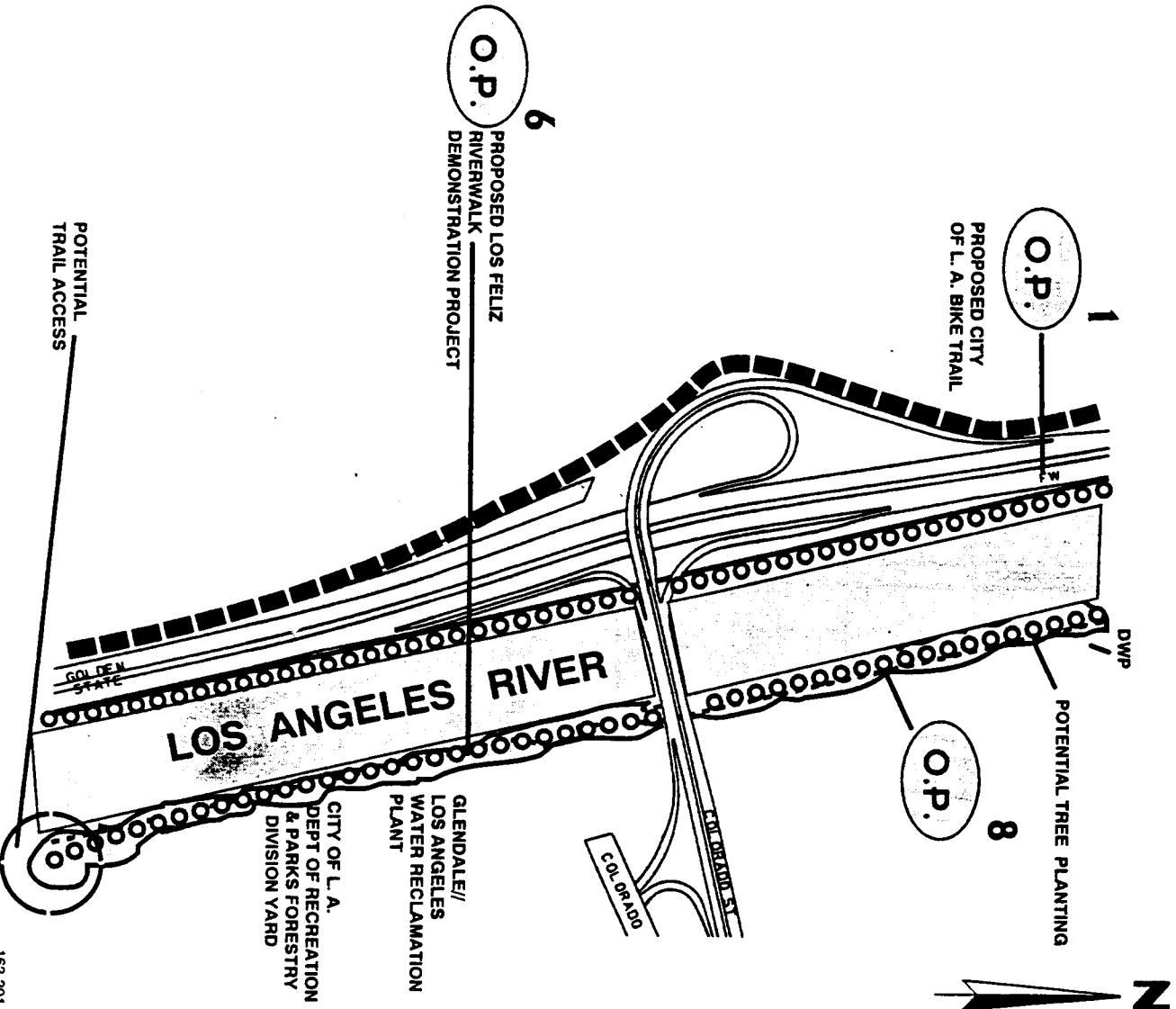
6

SCALE
1 inch equals 500 feet



159-201

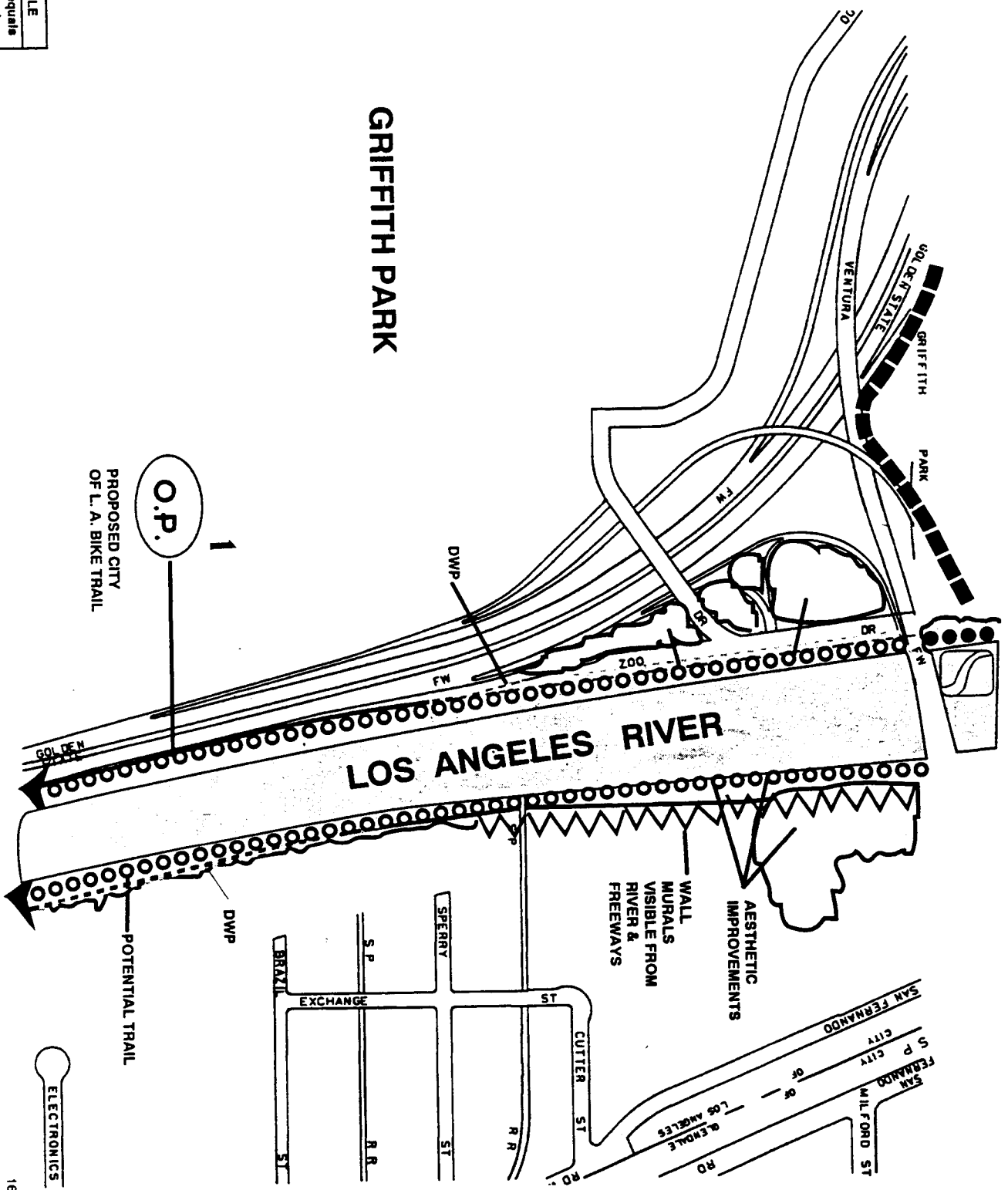
GRIFFITH PARK



SCALE
1 inch equals 500 feet

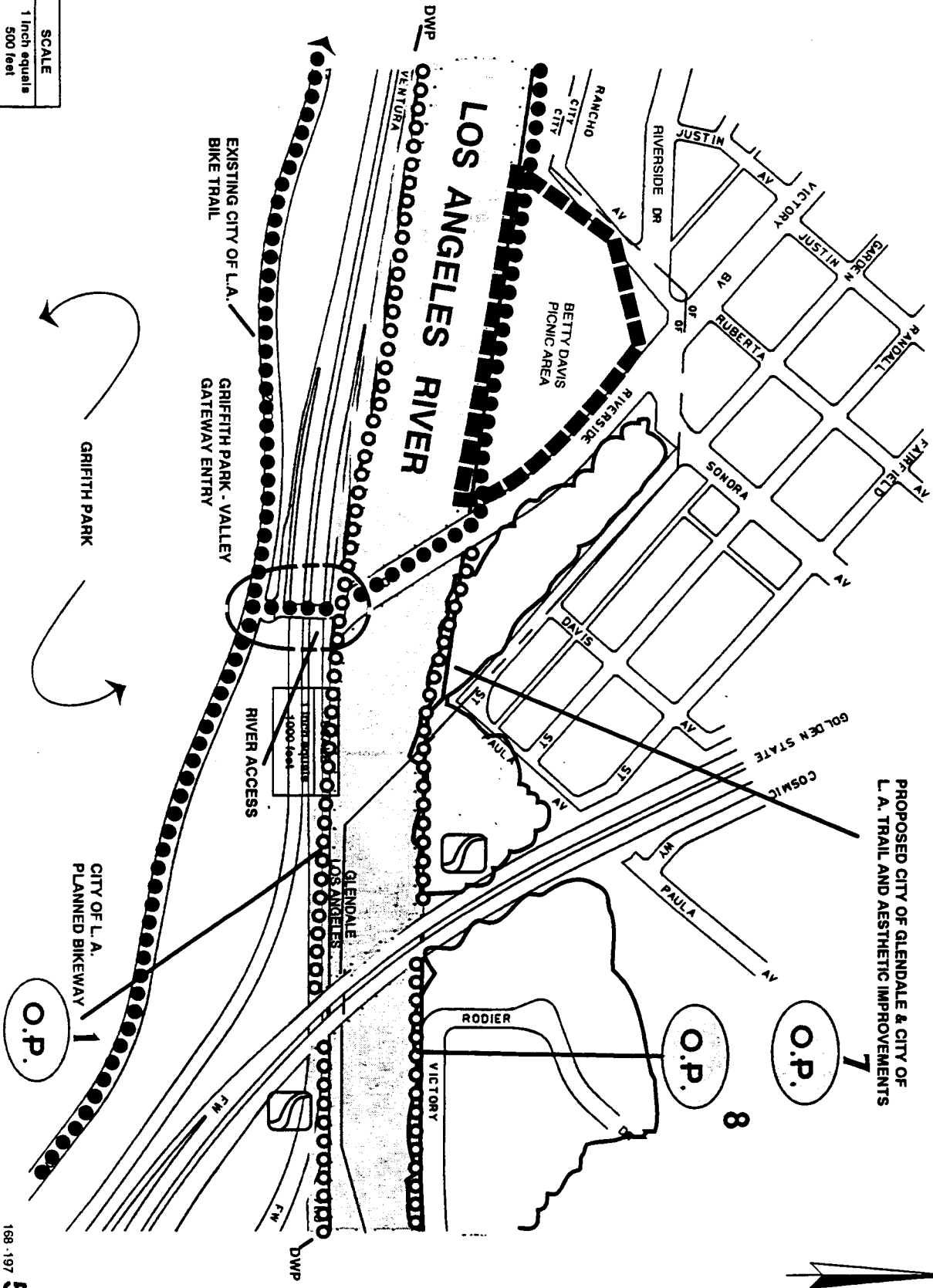


GRIFFITH PARK



SCALE
1 inch equals 500 feet

SCALE
1 inch equals 500 feet



PROPOSED CITY OF GLENDALE & CITY OF L.A. TRAIL AND AESTHETIC IMPROVEMENTS

O.P. 7

O.P. 8

O.P. 1

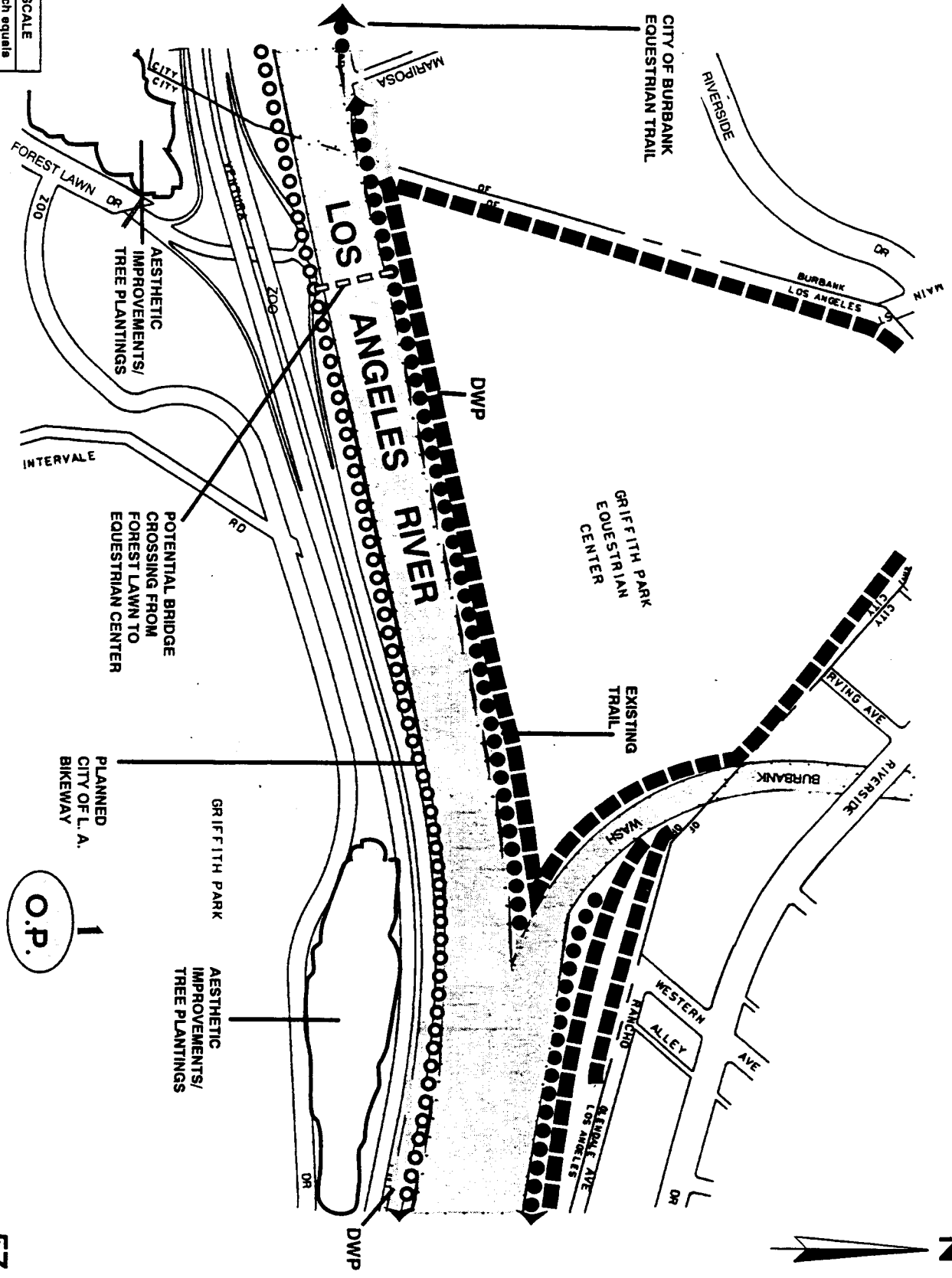
CITY OF L.A. PLANNED BIKEWAY

GRIFFITH PARK

EXISTING CITY OF L.A. BIKE TRAIL
GRIFFITH PARK - VALLEY GATEWAY ENTRY

LOS ANGELES RIVER

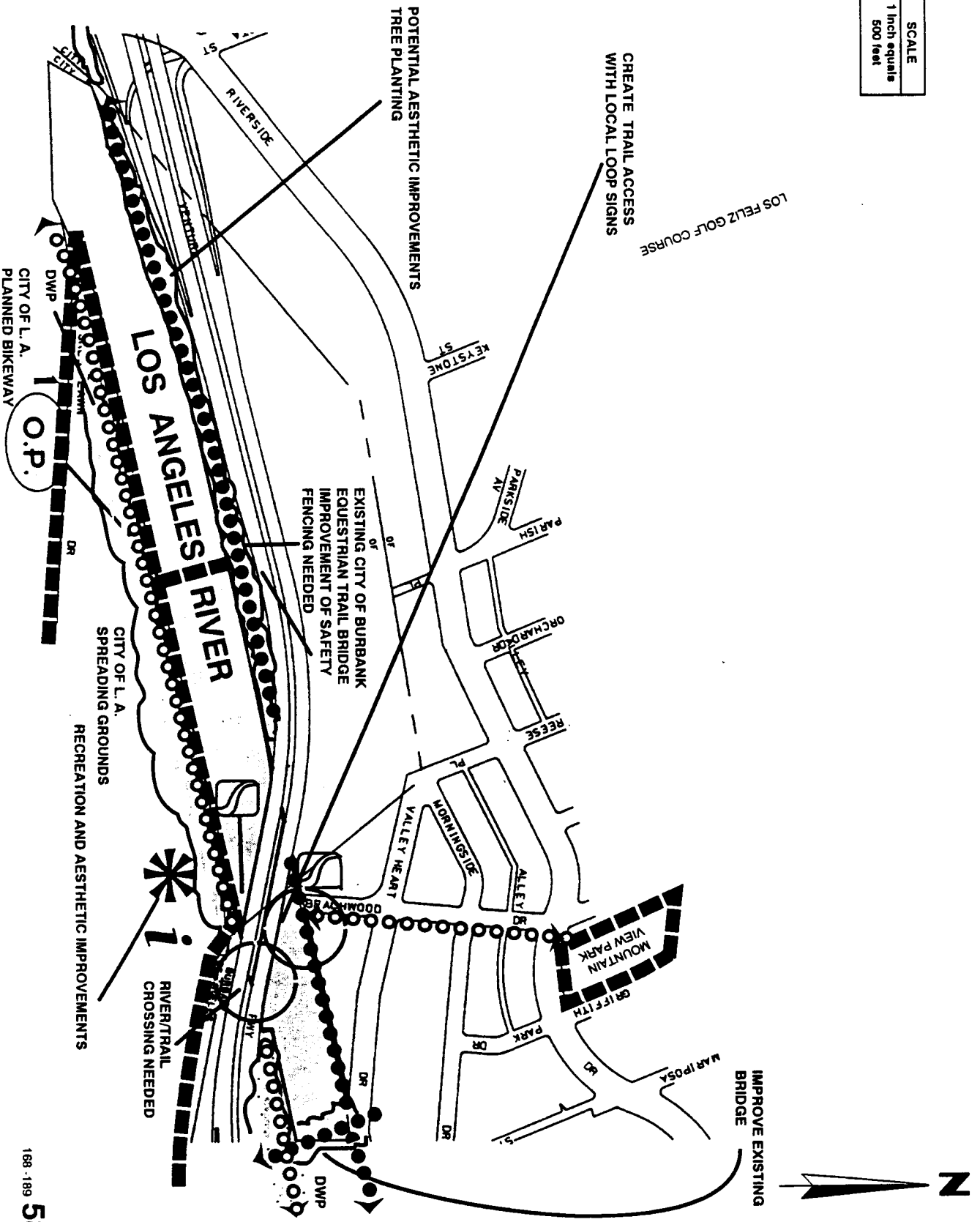
SCALE
1 inch equals
500 feet



O.P.

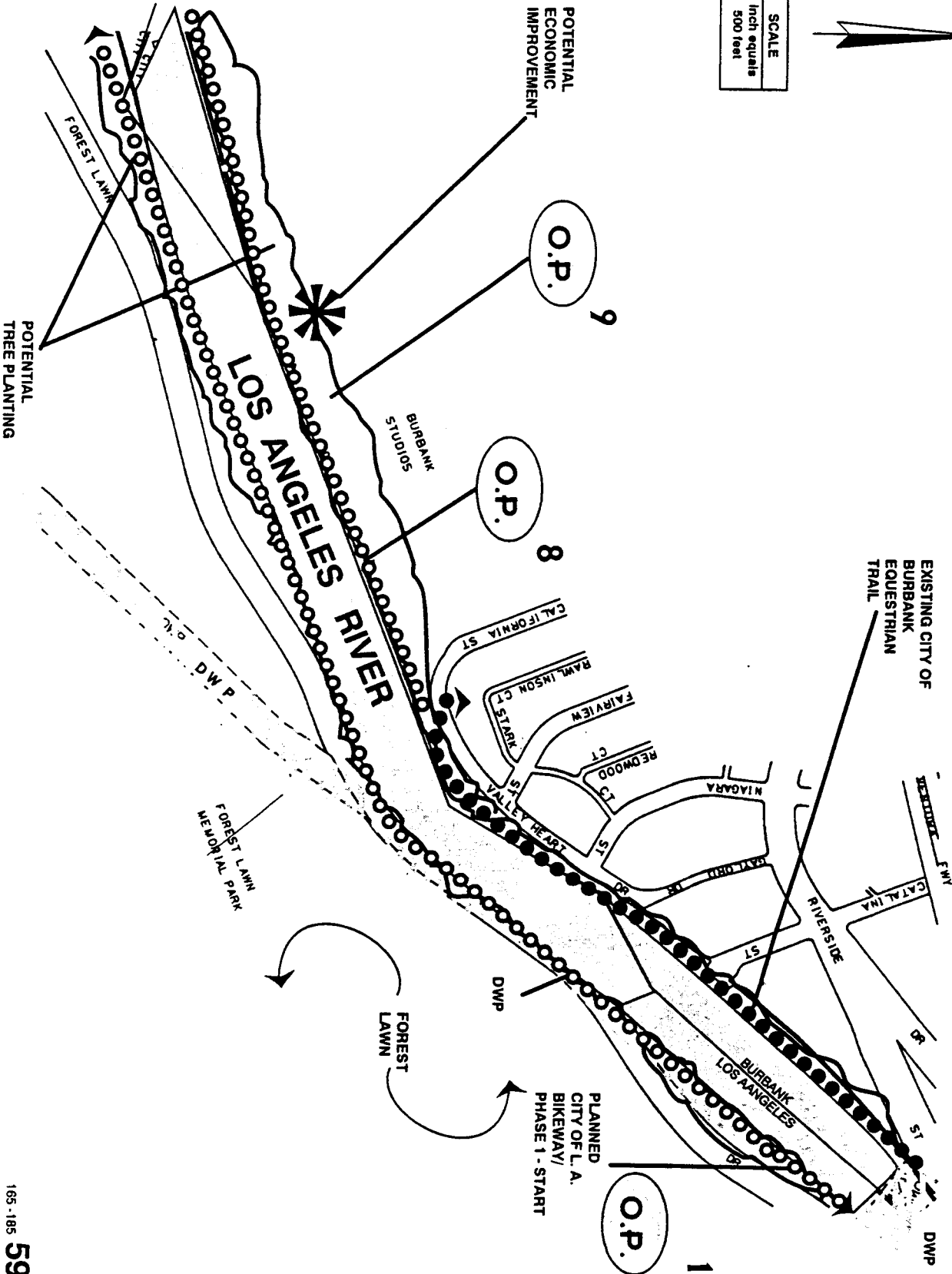


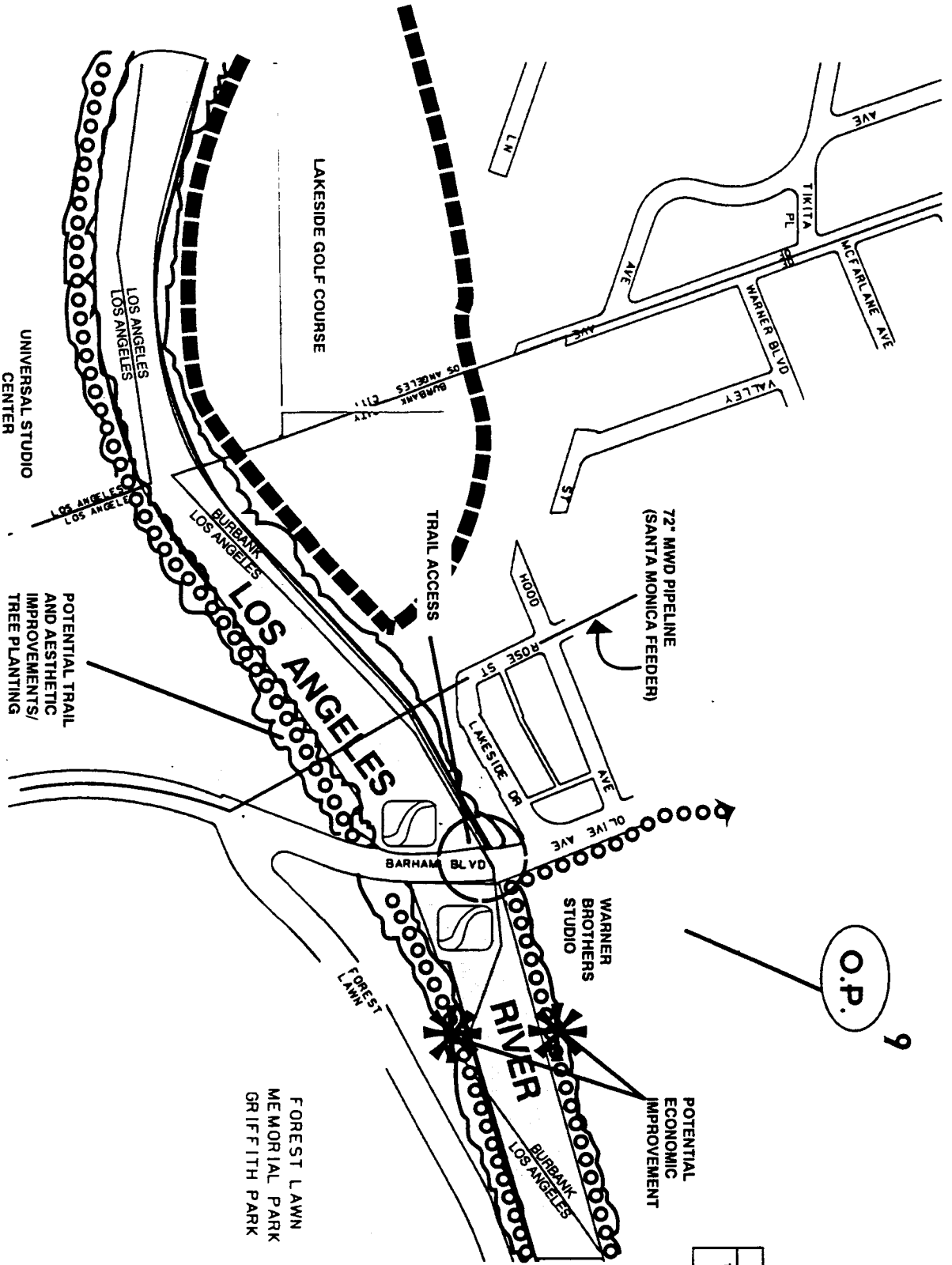
SCALE
1 inch equals 500 feet





SCALE
1 inch equals
500 feet





SCALE
1 inch equals
500 feet

